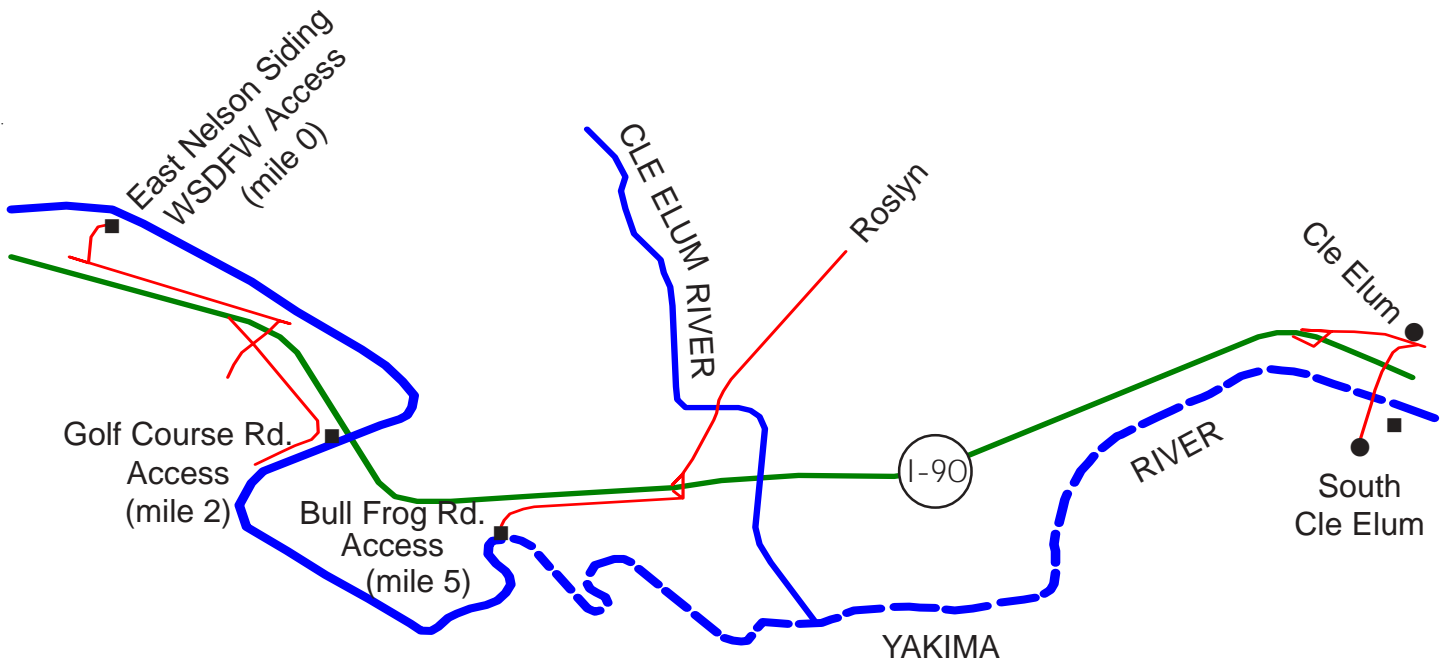


Yakima River above Cle Elum



■ ■ ■ ■ ■ WARNING: Do not float due to log jams.

NORTH



PUBLIC ACCESS

- **EAST NELSON SIDING WSDFW ACCESS:**
River right. Boat ramp. Conservation sticker required.
Uppermost point for launching boats on Yakima River.
Toilet.
- **GOLF COURSE ROAD ACCESS:**
Carry small boats over barrier at bend just below I-90
bridge. Not suitable for driftboats.
- **BULL FROG ROAD ACCESS:**
River left. Gravel boat ramp.
DO NOT FLOAT FROM THIS POINT TO CLE ELUM due
to riverwide sweepers.

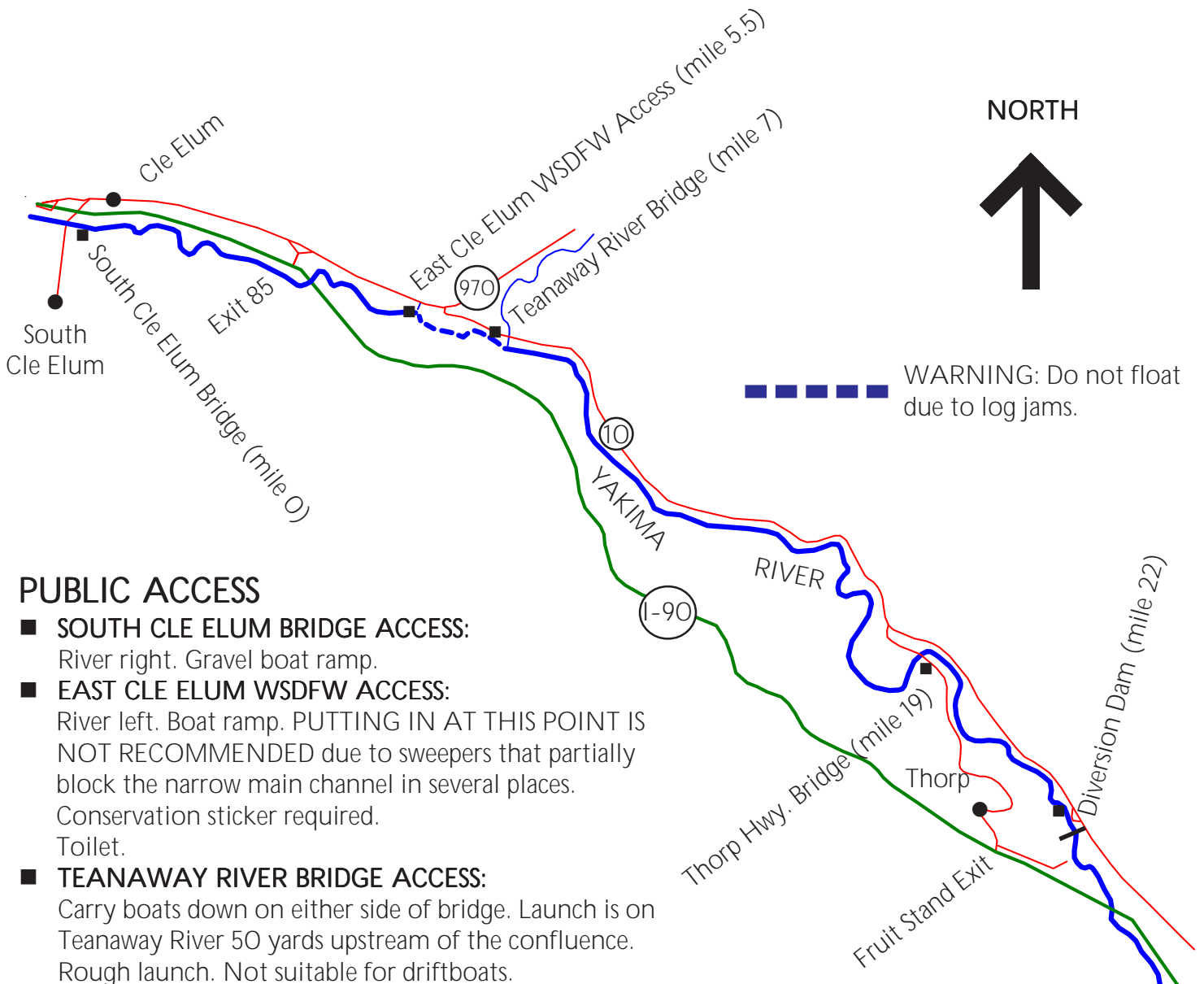
SHUTTLE SERVICE IN CLE ELUM AREA

- **EVENING HATCH FLY SHOP**
(509) 962-5959
jack@theeveninghatch.com

Map produced by **Swiftwater Sports**, 17703 15 Ave NE, Shoreline, WA. 98155. Swiftwatersports.com
For raft rentals, call: (206) 547-3377 or toll free (866) 626-0303.

(Revised 8/2006)

Yakima River from Cle Elum to Thorp



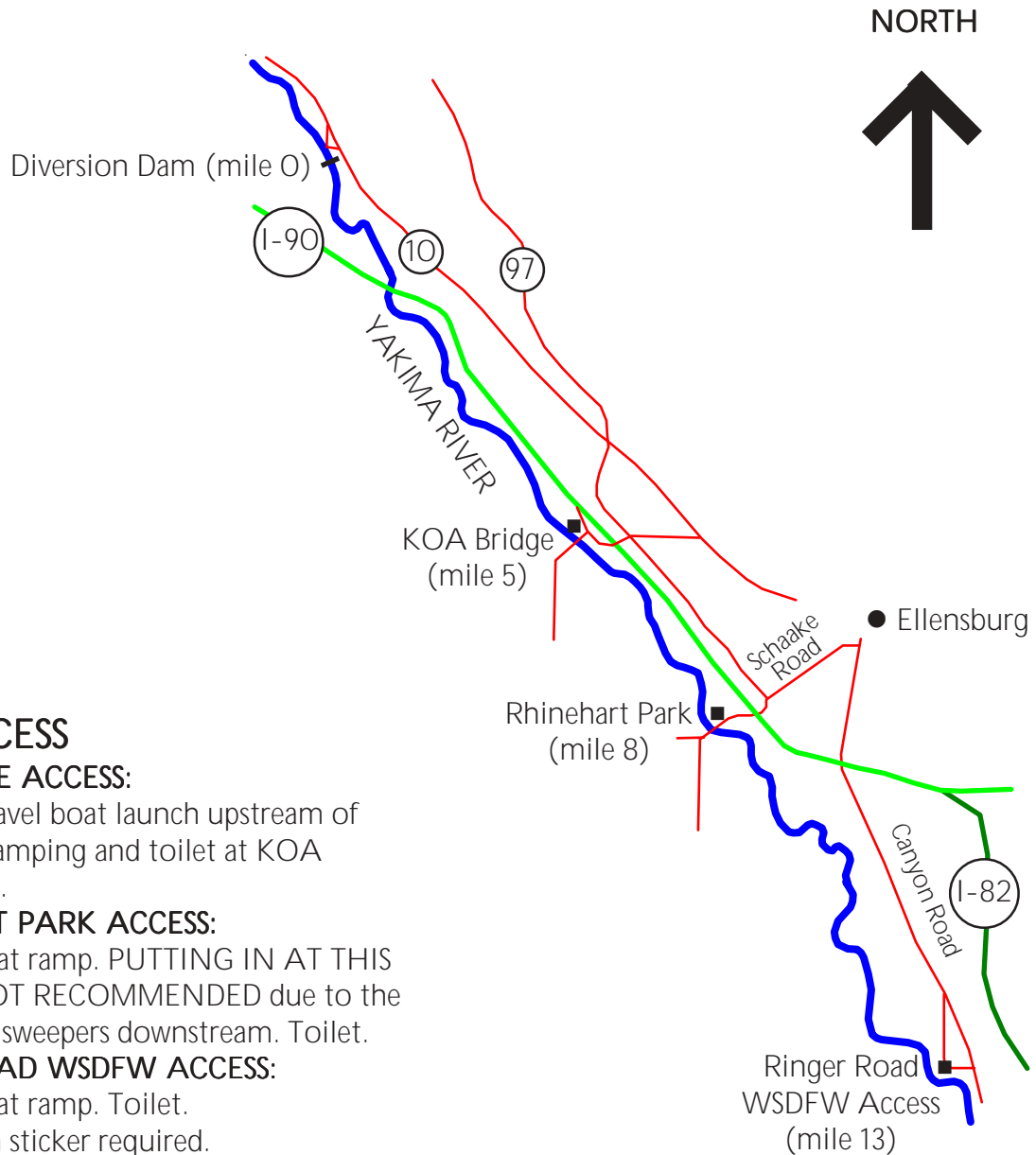
PUBLIC ACCESS

- **SOUTH CLE ELUM BRIDGE ACCESS:**
River right. Gravel boat ramp.
- **EAST CLE ELUM WSDFW ACCESS:**
River left. Boat ramp. **PUTTING IN AT THIS POINT IS NOT RECOMMENDED** due to sweepers that partially block the narrow main channel in several places. Conservation sticker required. Toilet.
- **TEANAWAY RIVER BRIDGE ACCESS:**
Carry boats down on either side of bridge. Launch is on Teanaway River 50 yards upstream of the confluence. Rough launch. Not suitable for driftboats.
- **THORP HIGHWAY RIVER BRIDGE ACCESS:**
River right under bridge. Driftboat trailers can back down to river. Parking, but no toilets.
- **DIVERSION DAM ACCESS:**
River left. Rough take-out. Barely suitable for driftboats. Do not park on levy. **DO NOT RUN THE DAM!!!** Portage on right.

SHUTTLE SERVICE IN CLE ELUM AREA

- **EVENING HATCH FLY SHOP**
(509) 962-5959
jack@theeveninghatch.com

Yakima River from Thorp to Ellensburg



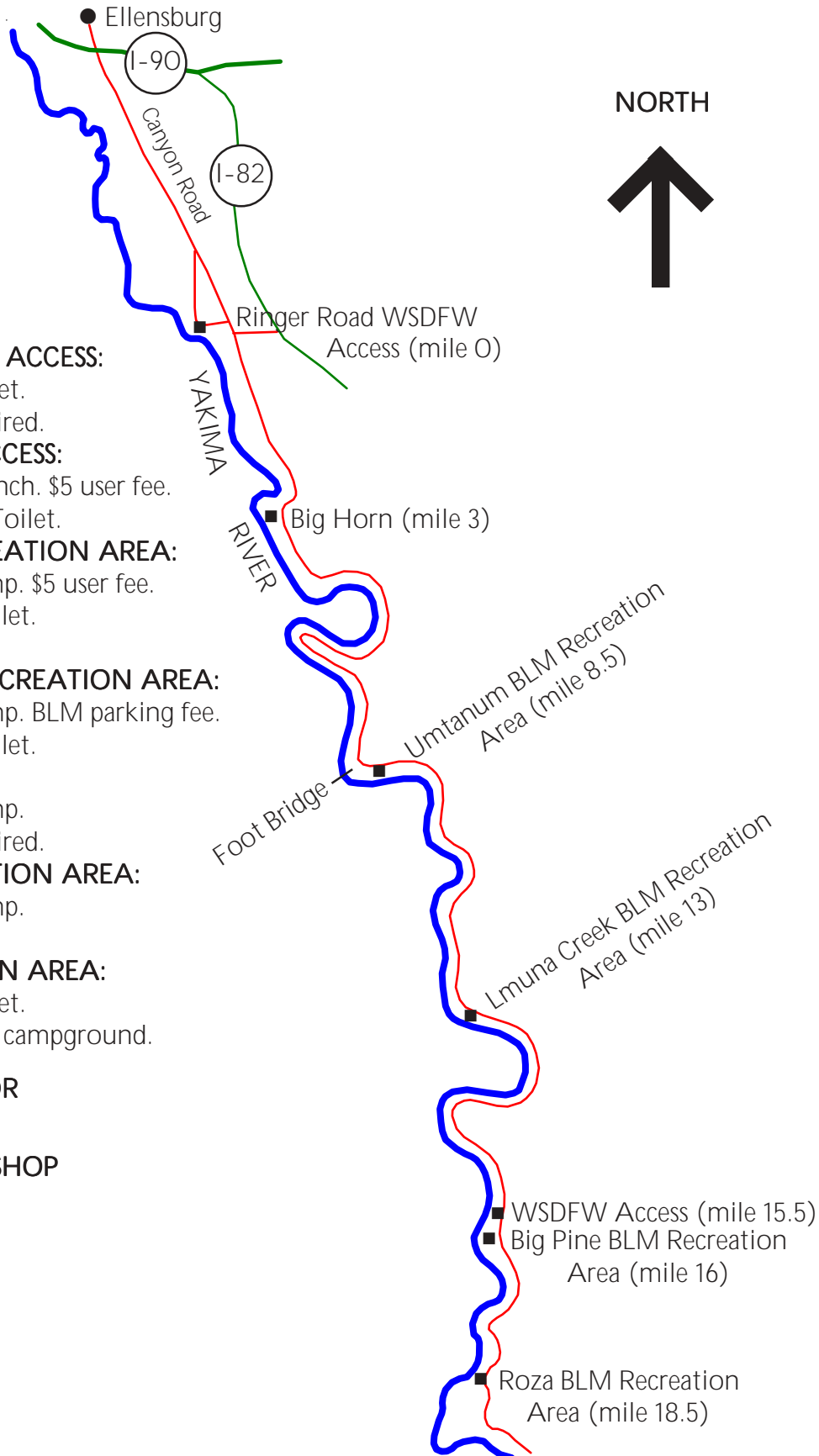
PUBLIC ACCESS

- **KOA BRIDGE ACCESS:**
River left. Gravel boat launch upstream of bridge. Fee camping and toilet at KOA Campground.
- **RHINEHART PARK ACCESS:**
River left. Boat ramp. PUTTING IN AT THIS POINT IS NOT RECOMMENDED due to the possibility of sweepers downstream. Toilet.
- **RINGER ROAD WSDFW ACCESS:**
River left. Boat ramp. Toilet.
Conservation sticker required.

SHUTTLE SERVICE FOR ELLENSBURG AREA

- **EVENING HATCH FLY SHOP**
(509) 962-5959
- **KOA CAMPGROUND**
(509) 925-9319

Yakima River Canyon below Ellensburg



PUBLIC ACCESS

- **RINGER ROAD WSDFW ACCESS:**
River left. Boat ramp. Toilet.
Conservation sticker required.
- **BIG HORN PRIVATE ACCESS:**
River left. Gravel boat launch. \$5 user fee.
Private fee campground. Toilet.
- **UMTANUM BLM RECREATION AREA:**
River left. Gravel boat ramp. \$5 user fee.
BLM fee campground. Toilet.
Private fee campground.
- **LMUNA CREEK BLM RECREATION AREA:**
River left. Gravel boat ramp. BLM parking fee.
BLM fee campground. Toilet.
- **WSDFW ACCESS:**
River left. Gravel boat ramp.
Conservation sticker required.
- **BIG PINE BLM RECREATION AREA:**
River left. Gravel boat ramp.
BLM parking fee.
- **ROZA BLM RECREATION AREA:**
River left. Boat ramp. Toilet.
BLM parking fee. BLM fee campground.

SHUTTLE SERVICE FOR ELLENSBURG AREA

- **EVENING HATCH FLY SHOP**
(509) 962-5959
- **RED'S FLY SHOP**
(509) 929-1802